marato — full route overview • 44.5 km • +2696 m / -2695 m

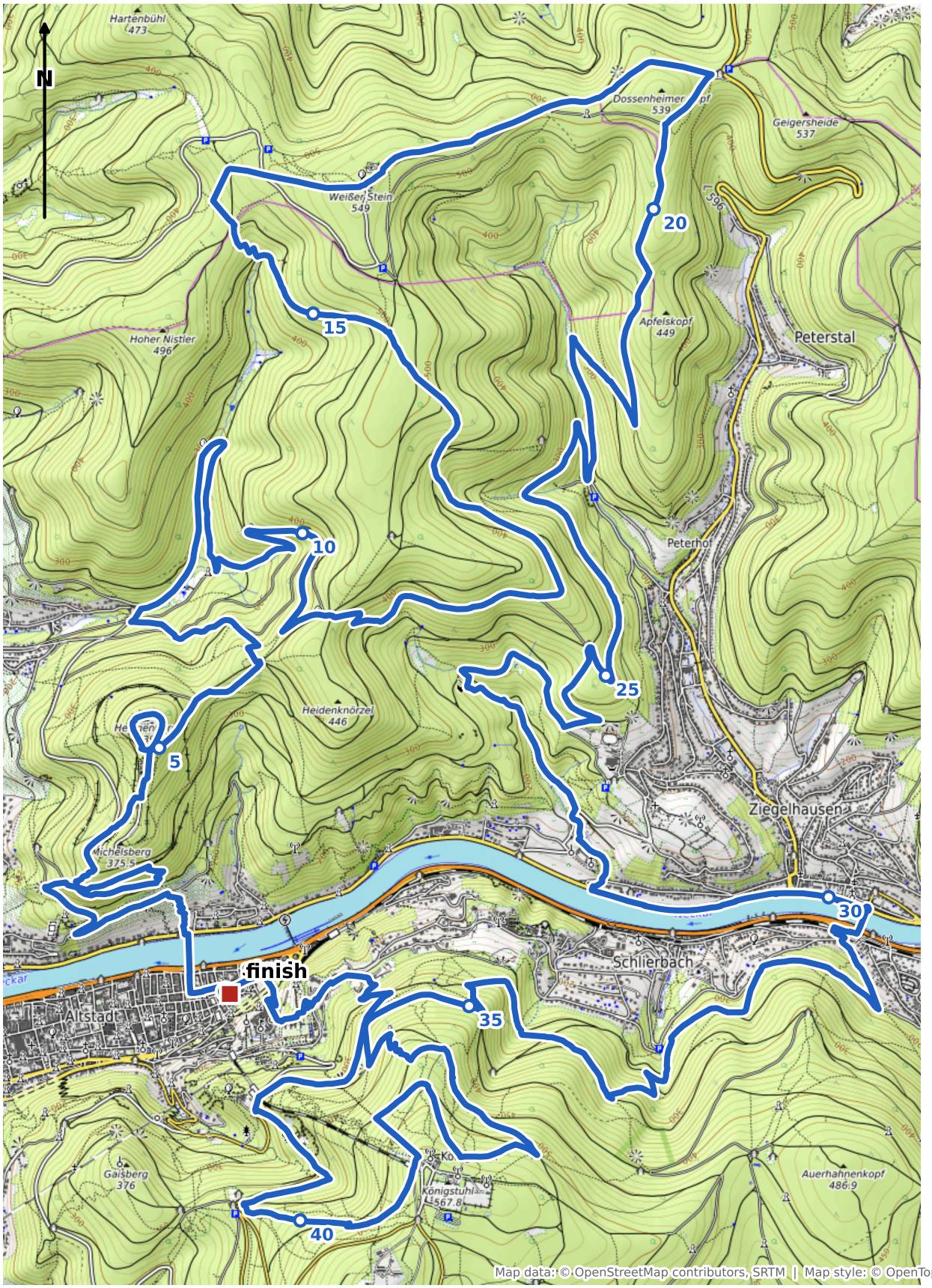



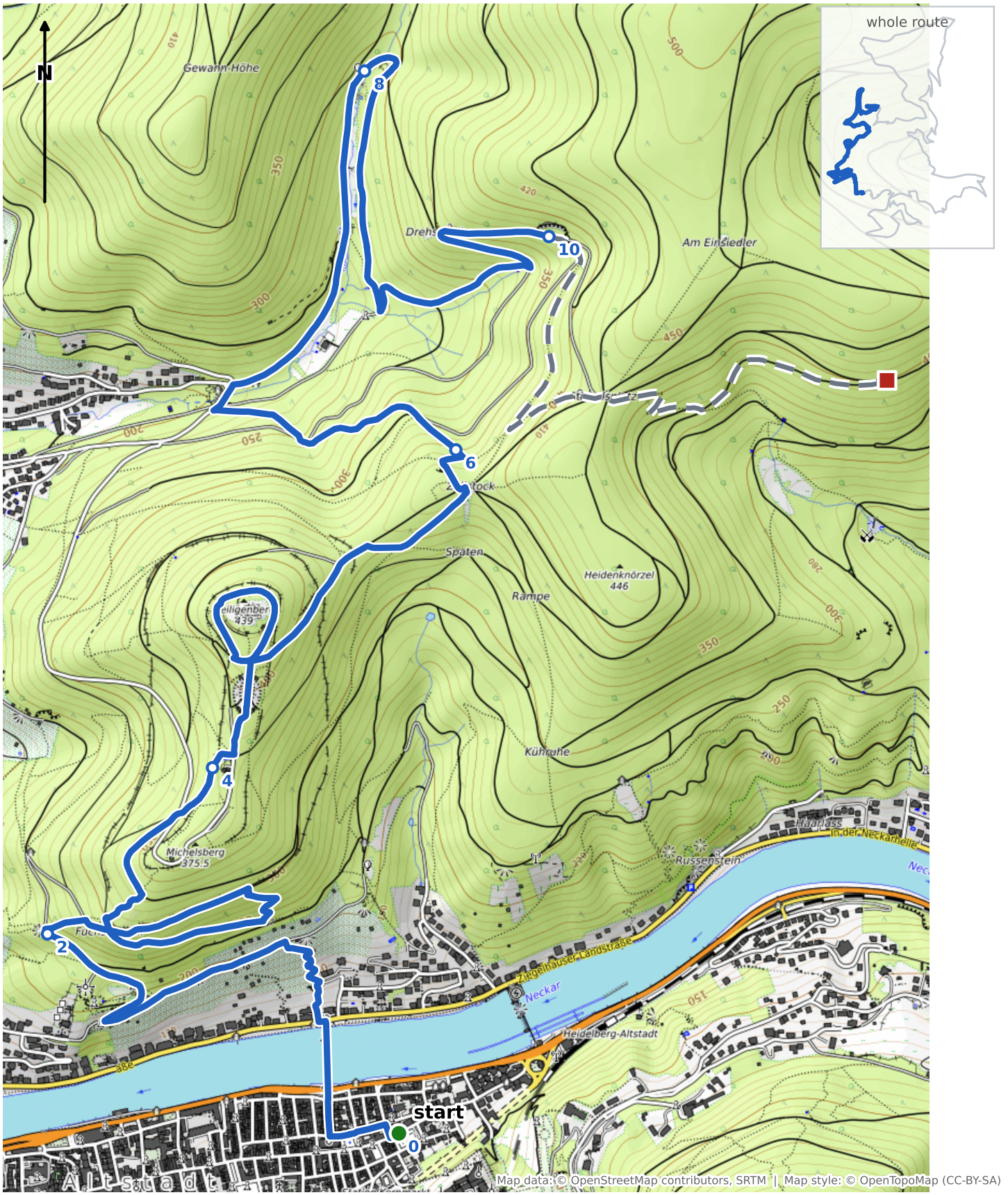
N
whole route
Gewann-Höhe
Am Einsiedler
Spaten
Rampe
Heidenknörzel
446
Michelsberg
375.5
Russenstein
Ziegelhäuser Landstraße
Neckar
Heidelberg-Altstadt
start
0
2
4
6
8
10
Map data: © OpenStreetMap contributors, SRTM | Map style: © OpenTopoMap (CC-BY-SA)


elevation (m)
500
400
300
200
100
0
2
4
6
8
10
12
distance (km)

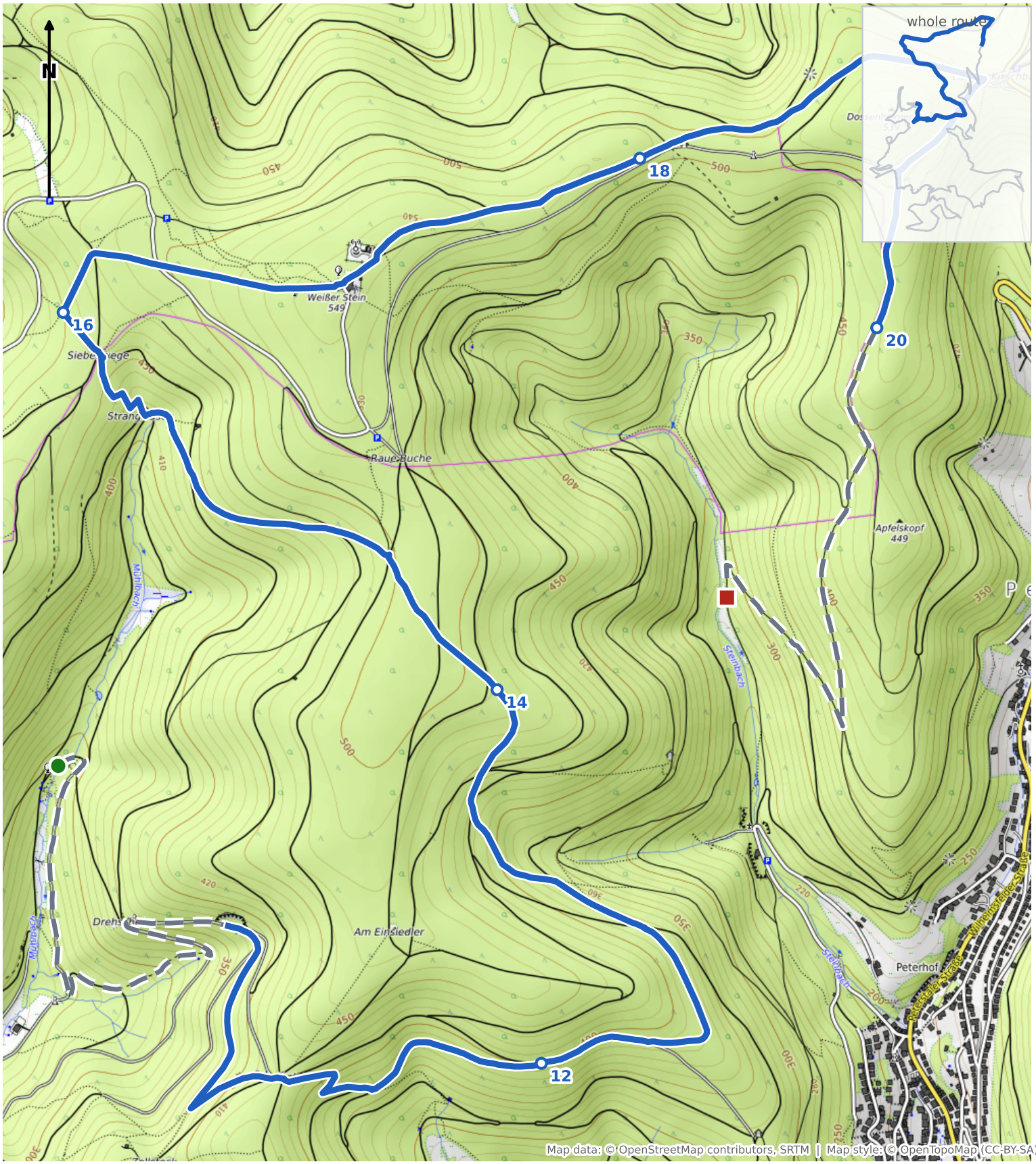
N
whole route
16
18
20
14
12
Weißer Stein
549
Raue Buche
Apfelskopf
449
Am Einsiedler
Peterhof
Map data: © OpenStreetMap contributors, SRTM | Map style: © OpenTopoMap (CC-BY-SA)


600
500
400
300
elevation (m)
10
12
14
16
18
20
22
distance (km)

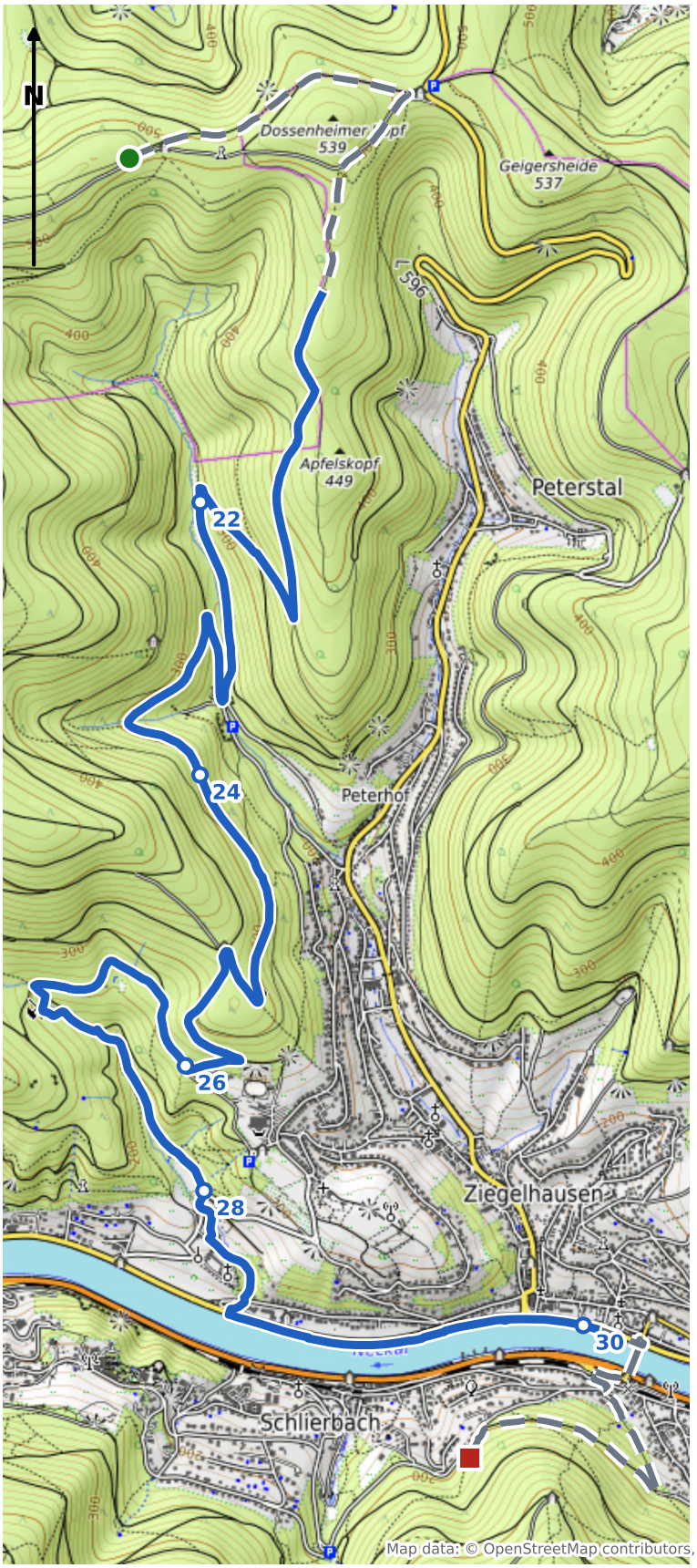
N
Dossenheimer Kopf
539
Geigersheide
537
596
Apfelskopf
449
Peterstal
22
24
Peterhof
26
28
Ziegelhausen
30
Schlierbach
Map data: © OpenStreetMap contributors, SRTM | Map style: © OpenTopoMap (CC-BY-SA)

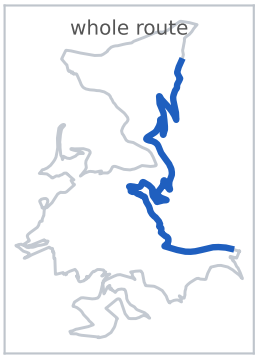
whole route

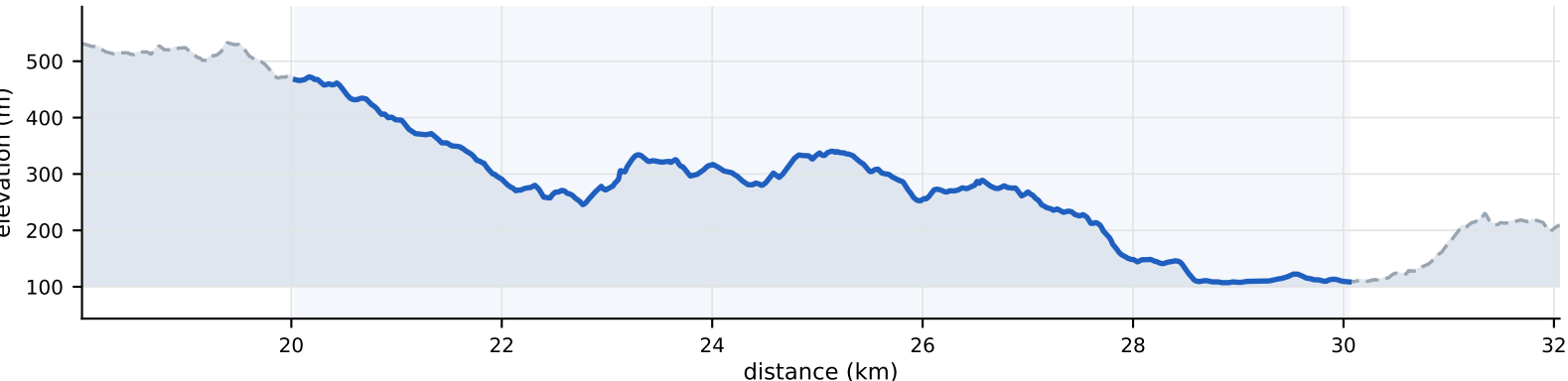
elevation (m)
500
400
300
200
100
20
22
24
26
28
30
32
distance (km)

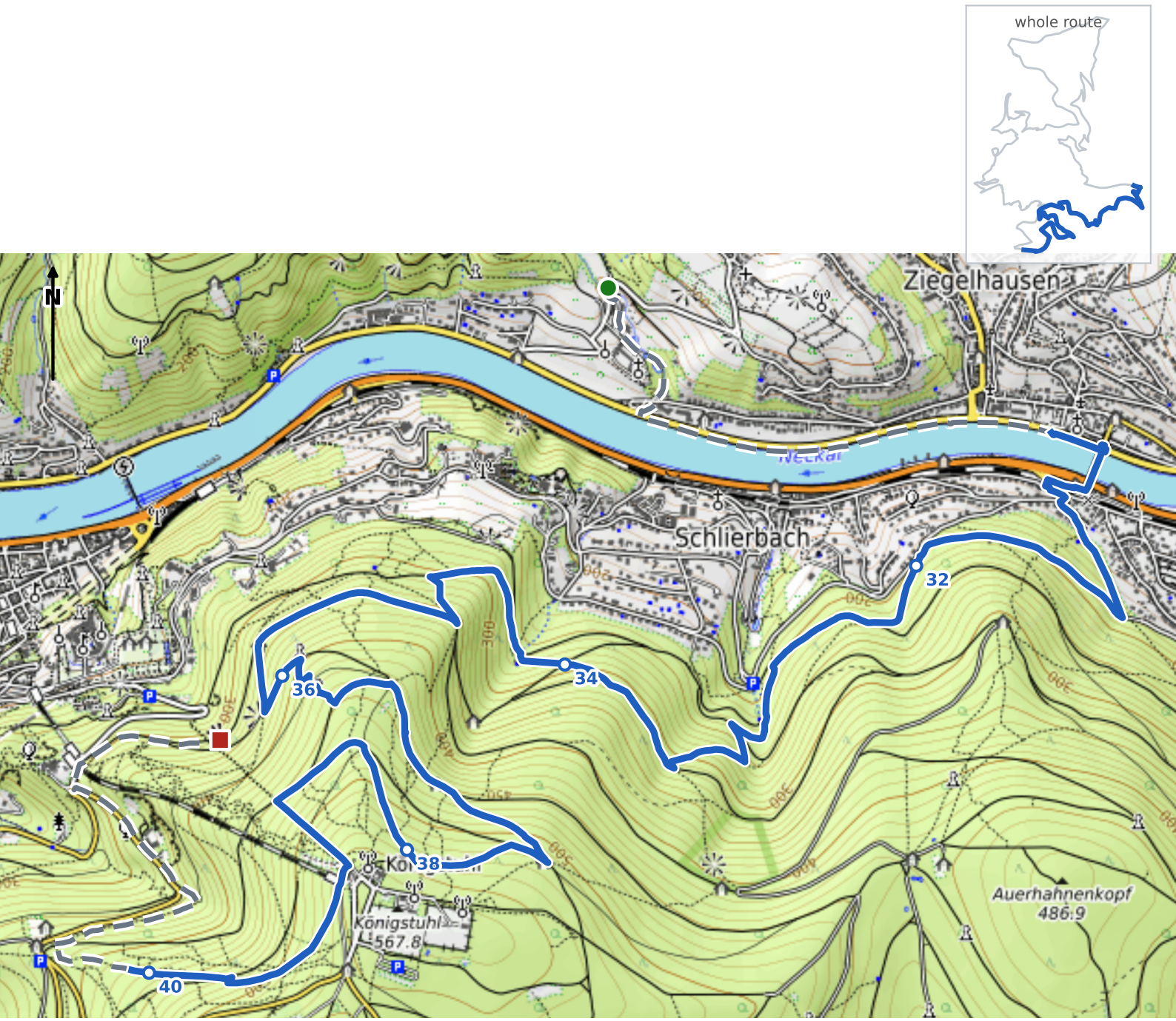
whole route
N
Ziegelhausen
Neckar
Schlierbach
32
34
36
38
40
Königstuhl
567.8
Auerhahnenkopf
486.9
Map data: © OpenStreetMap contributors, SRTM | Map style: © OpenTopoMap (CC-BY-SA)


elevation (m)
600
500
400
300
200
100
30
32
34
36
38
40
42
distance (km)


N
finish
whole route
43
44
42
41
Bismarckhöhenweg
Schwabenweg
Bismarckhöhe
Königstuhlweg
Himmelsleiter
Verbindungsweg
Rodelweg
Oberer Schlosshangweg
Kammerforstweg
Fernsehturm Heidelberg Königstuhl
Königstuhl
Bildpfad
Gaiberger Weg
Blockhausweg
Blockhaus
Kriegsweg
Plättlesweg
Plättlesruhe
Tiergartenweg
Forlenpfad
Klingenteichstraße
Molkenkurweg
Friesenweg
Teufelsloch
Dicker Turm
Heidelberger Schloss (Heidelberg Castle)
Großherzogliches Palais
Schloss-Wolfsbrunnenweg
Biersiedersteig
Felsenweg
Alte Kohlhöfer Steige
Map data: © OpenStreetMap contributors, SRTM | Map style: © OpenTopoMap (CC-BY-SA)

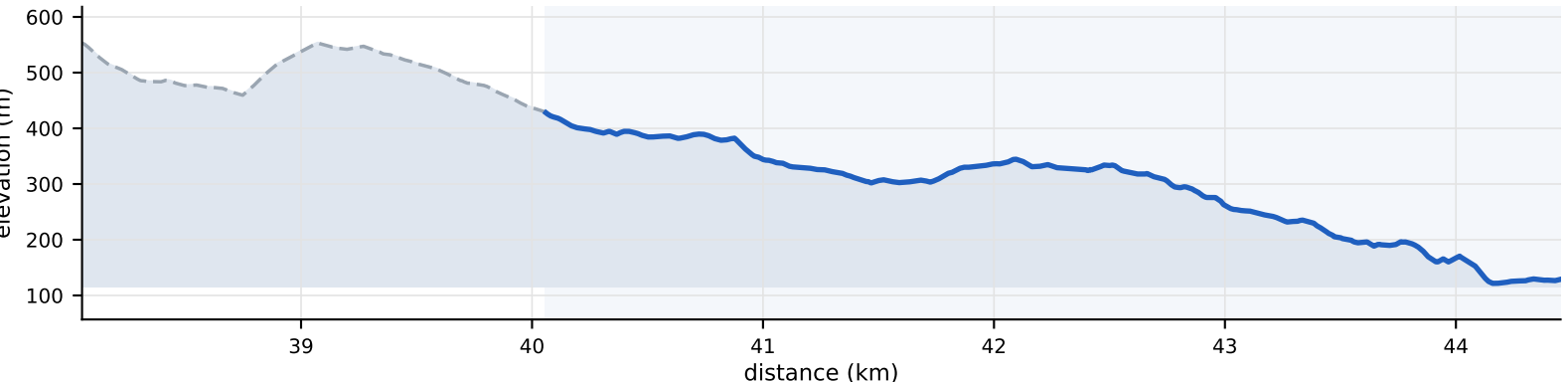
600
500
400
300
200
100
elevation (m)
39
40
41
42
43
44
distance (km)